

How to Reach the Research Institute for Discrete Mathematics and the University Club

The closest airports are Cologne/Bonn (CGN), Düsseldorf (DUS), and Frankfurt (FRA). In most cases, Frankfurt will be the best choice. Bonn can be reached easily from Frankfurt (or Düsseldorf) airport by train in 1-2 hours.

As the institute as well as the University Club are located in walking distance to the main station it is also very convenient to travel by train.

The institute is in the same building as the Arithmeum. The University Club is located just across the Hofgarten park, close to the Rhine River. Both buildings are only a few hundred metres from the downtown pedestrian area.

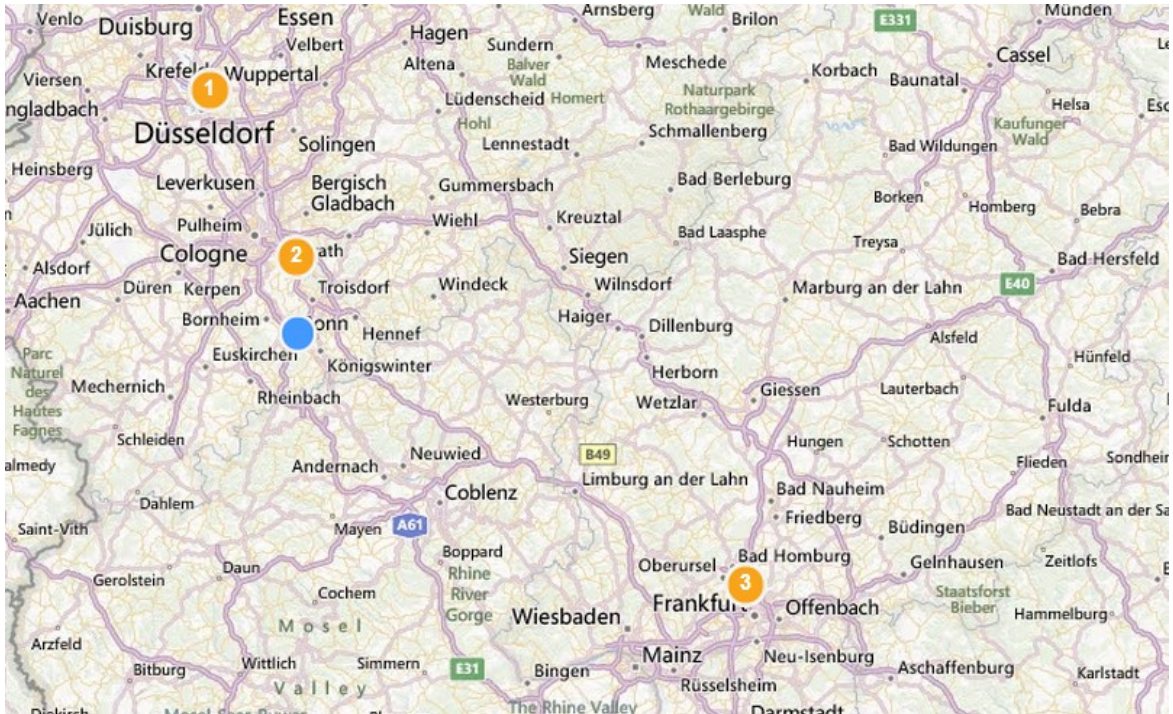


Institute / Arithmeum



University Club

Arriving by plane



1 DUS 2 CGN 3 FRA

From **Düsseldorf Airport (DUS)**:

The airport railway station (Bahnhof Düsseldorf Flughafen) is about 3km from the terminal (D-Flughafen Terminal A/B/C). You can reach it by the [SkyTrain](#) in 5 minutes. Note that this service might not be included in your flight or train ticket, in which case you can buy a "Kurzstrecke" ticket from a vending machine (more information [here](#)). Alternatively, the S7 regional train, which does not stop at the airport railway station, takes you from the terminal via other intermediate stops to Düsseldorf main station (Düsseldorf Hbf) in 12 minutes. From either the airport railway station or Düsseldorf main station, take a connecting train to [Bonn Hbf](#) (main station). The entire ride to Bonn takes about 65 minutes and costs about 16€. To search for connections, use the [DB timetable query page](#). If you come [by car](#), first follow the direction **Köln**, then **Flughafen Köln/Bonn**, then **Bonn**.

From **Köln/Bonn Airport (CGN)**:

You can take the **SB60 shuttle bus** ([PDF timetable](#)) outside the arrivals terminal, which brings you to [Bonn Hbf](#) (main station) in half an hour. Note that this service has a special fare (7.40€ for a single ride) different from that of most other local public transport lines. To search for more connections, use the [DB timetable query page](#).

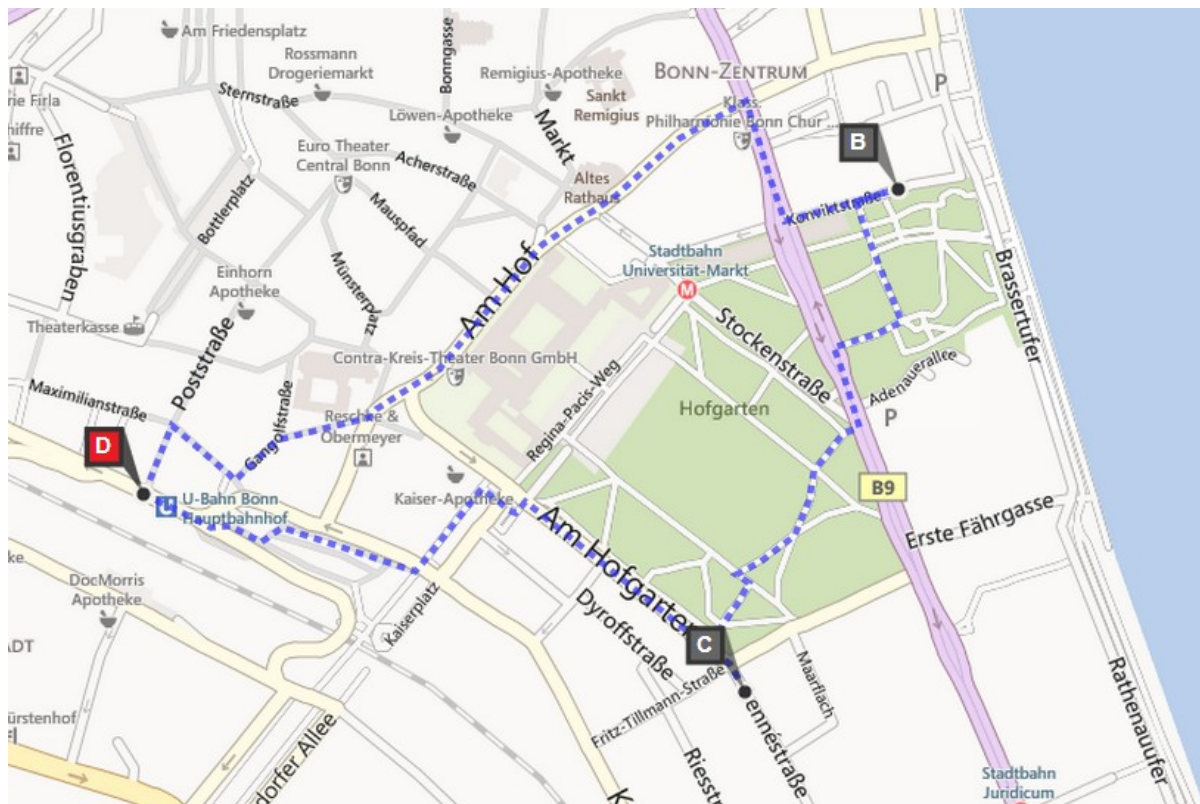
A taxi from the airport to downtown Bonn or vice versa costs about 40€. The [car ride](#) is about 22km or 15 minutes.

From **Frankfurt(M) Airport (FRA)**:

There are several intercity links from the airport railway station (**Frankfurt Flughafen Fernbahnhof**) to [Bonn Hbf](#) (main station), including direct trains. Additionally, there are fast ICE (intercity express) trains to **Siegburg/Bonn** station, from where **tram line 66** takes you to downtown Bonn in 25 minutes. (Get off the streetcar at **Universität/Markt**, which is just one stop after Bonn Hbf, take the "Kreuzkirche/Kaiserplatz" exit to leave the underground station, then turn left at street level, following the signs to the Arithmeum.)

The trip from Frankfurt takes between 40 minutes and 1 hour 40 minutes and costs between 30€ and 65€. To search for connections, use the [DB timetable query page](#). If you come [by car](#), first follow the direction **Köln** and then **Bonn**.

Arriving by train



Walking Directions to the Institute

- D** Hauptbahnhof Bonn, NW, Deutschland
 Depart Am Hauptbahnhof toward Maximilianpassage
- ↖ 232 ft
Bear left onto path
 - ↑ 164 ft
Keep left toward Kaiserplatz
 - ↖ 523 ft
Bear left onto Kaiserplatz
 - ↗ 306 ft
Turn right, and then immediately turn right onto Am Hofgarten
 - ↗ 0.2 mi
Bear right onto Lennéstraße
 - 95 ft
Arrive at Lennéstraße 2, 53113 Bonn
 The last intersection is Am Hofgarten
 If you reach Maarflach, you've gone too far

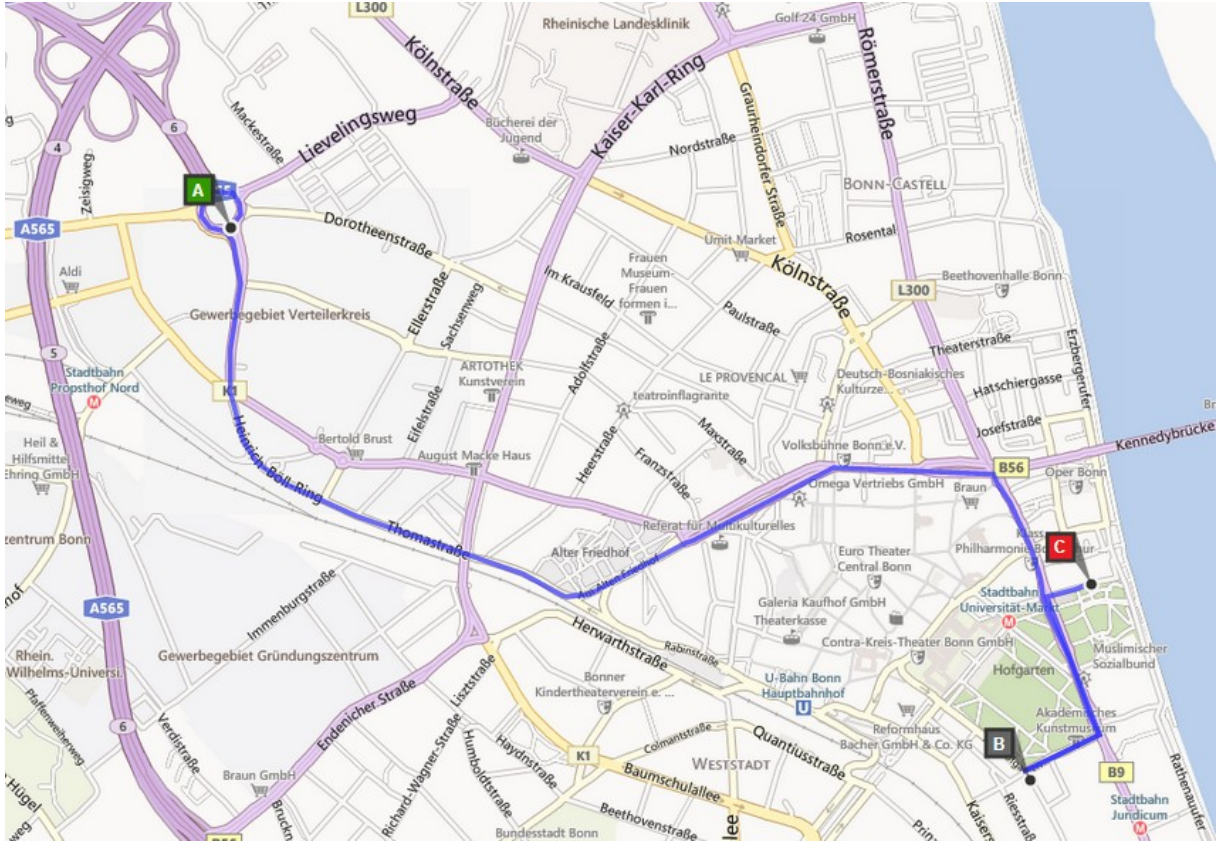
C Lennéstraße 2, 53113 Bonn

Walking Directions to the University Club

- D** Hauptbahnhof Bonn, NW, Deutschland
 Depart Poststraße toward Maximilianstraße
- ↗ 222 ft
Turn right onto Maximilianstraße
 - ↖ 275 ft
Turn left onto Gangolfstraße, and then immediately bear right onto Gerhard-von-Are-Straße
 - ↑ 480 ft
Keep straight onto Am Hof / Martinsplatz
 - ↑ 0.1 mi
Keep right to stay on Am Hof / Bischofsplatz
 - ↗ 0.2 mi
Turn right onto B9 / Belderberg
 - ↖ 391 ft
Turn left onto Konviktstraße
 - 359 ft
Arrive at Konviktstraße, 53113 Bonn
 If you reach Brassertufer, you've gone too far

B Konviktstraße, 53113 Bonn

Arriving by car



Driving Directions to the Institute

A Potsdamer Platz, 53119 Bonn

Depart Potsdamer Platz / Verteilerkreis toward Heinrich-Böll-Ring / K1

100 ft
Exit roundabout at 1st exit onto Heinrich-Böll-Ring / K1

0.9 mi
Keep straight onto Am Alten Friedhof

0.2 mi
Keep straight onto B56

0.5 mi
Turn right onto B9 / Belderberg

0.4 mi
Turn right onto Am Hofgarten

0.1 mi
Turn left onto Lennéstraße

95 ft
Arrive at Lennéstraße 2, 53113 Bonn
The last intersection is Am Hofgarten
If you reach Maarflach, you've gone too far

B Lennéstraße 2, 53113 Bonn

Driving Directions to the University Club

A Potsdamer Platz, 53119 Bonn

Depart Potsdamer Platz / Verteilerkreis toward Heinrich-Böll-Ring / K1

0.2 mi
Exit roundabout at 6th exit onto Heinrich-Böll-Ring / K1

0.9 mi
Keep straight onto Am Alten Friedhof

0.2 mi
Keep straight onto B56

0.5 mi
Turn right onto B9 / Belderberg

0.3 mi
Turn left onto Adenauerallee

253 ft
Make a U-turn to stay on Adenauerallee

253 ft
Turn right onto B9 / Adenauerallee

0.1 mi
Turn right onto Konviktstraße

359 ft
Arrive at Konviktstraße, 53113 Bonn
If you reach Brassertufer, you've gone too far

C Konviktstraße, 53113 Bonn

